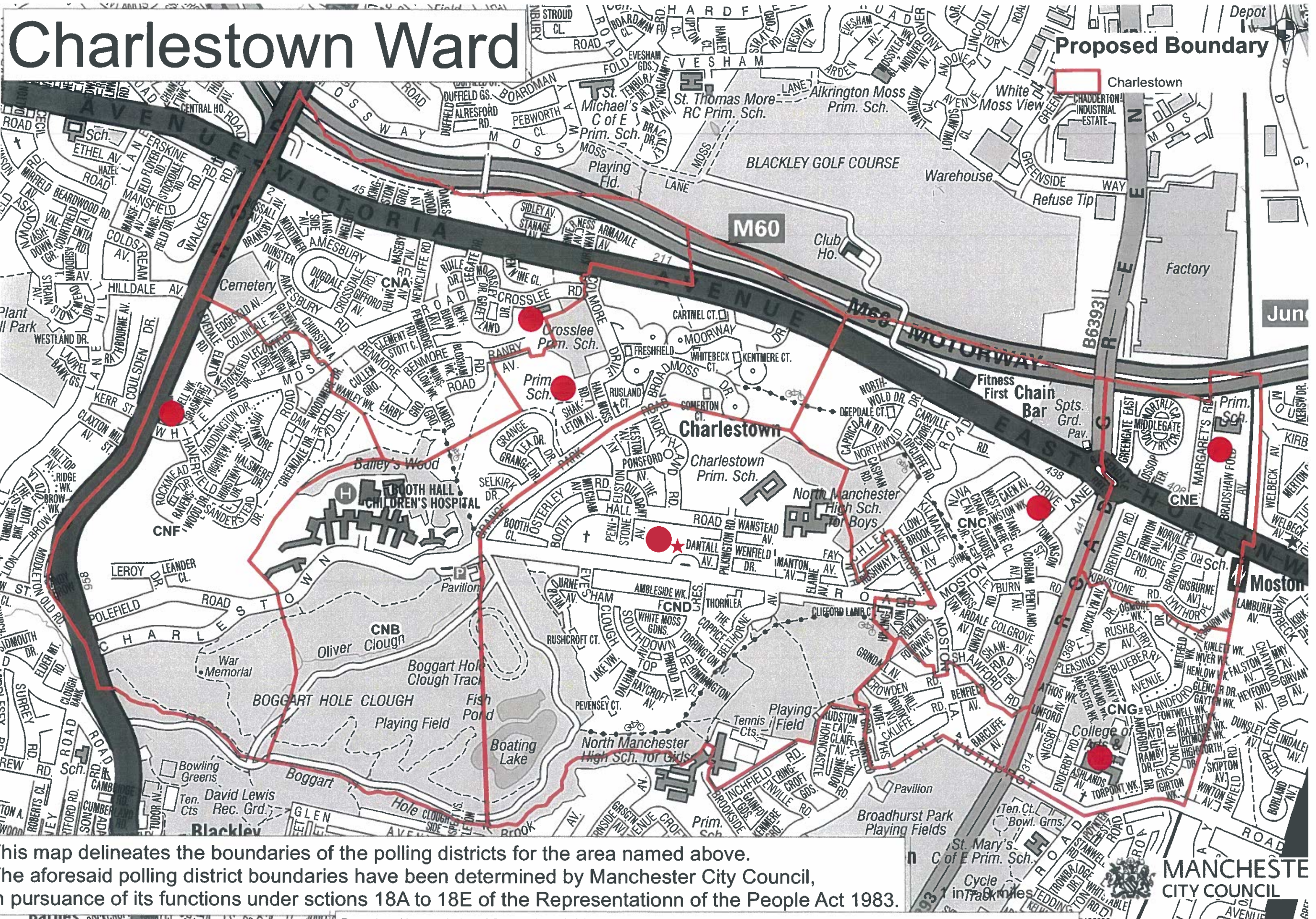


Map 1



This map delineates the boundaries of the polling districts for the area named above. The aforesaid polling district boundaries have been determined by Manchester City Council, in pursuance of its functions under sections 18A to 18E of the Representation of the People Act 1983.

MANCHESTER CITY COUNCIL

Cheetham Ward

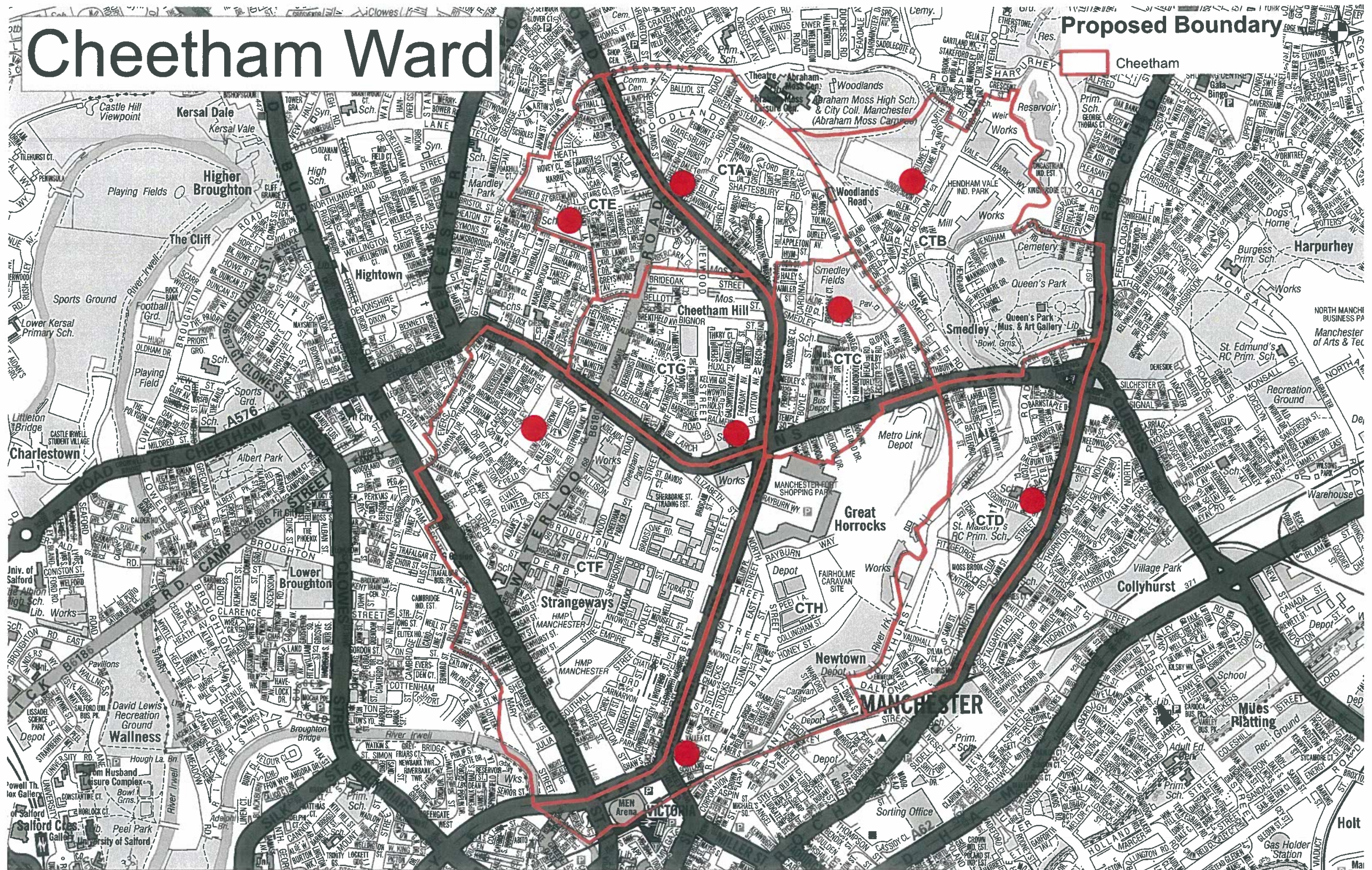
This map delineates the boundaries of the polling districts for the area named above. The aforesaid polling district boundaries have been determined by Manchester City Council, in pursuance of its functions under sections 18A to 18E of the Representation of the People Act 1983.



Using A-Z Mapping under license. All rights reserved.
Based on OS Mapping. Crown Copyright. License number 100019568.
Reproduced from Ordnance Survey map data by permission of Ordnance Survey.
© Crown Copyright 2010.

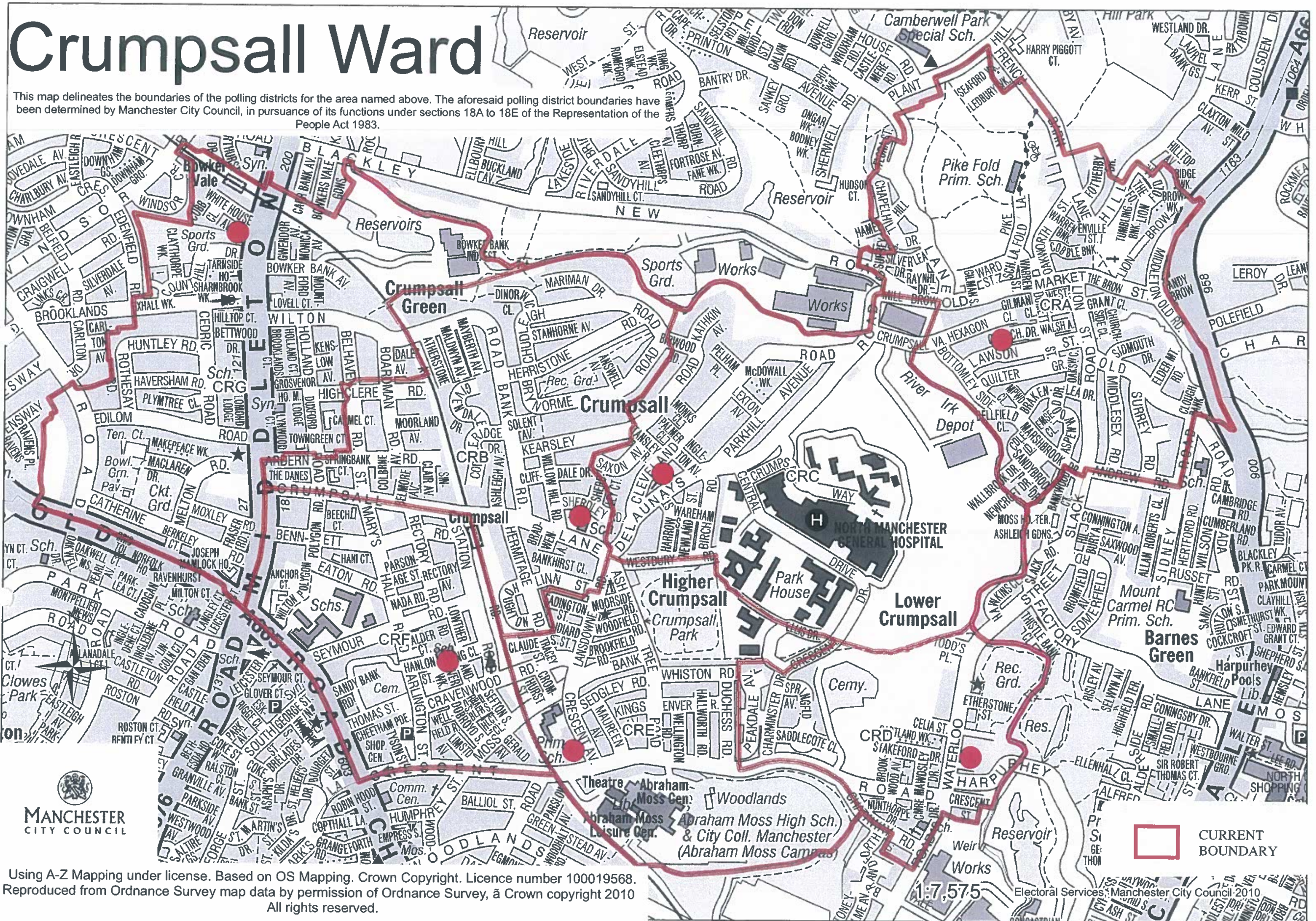


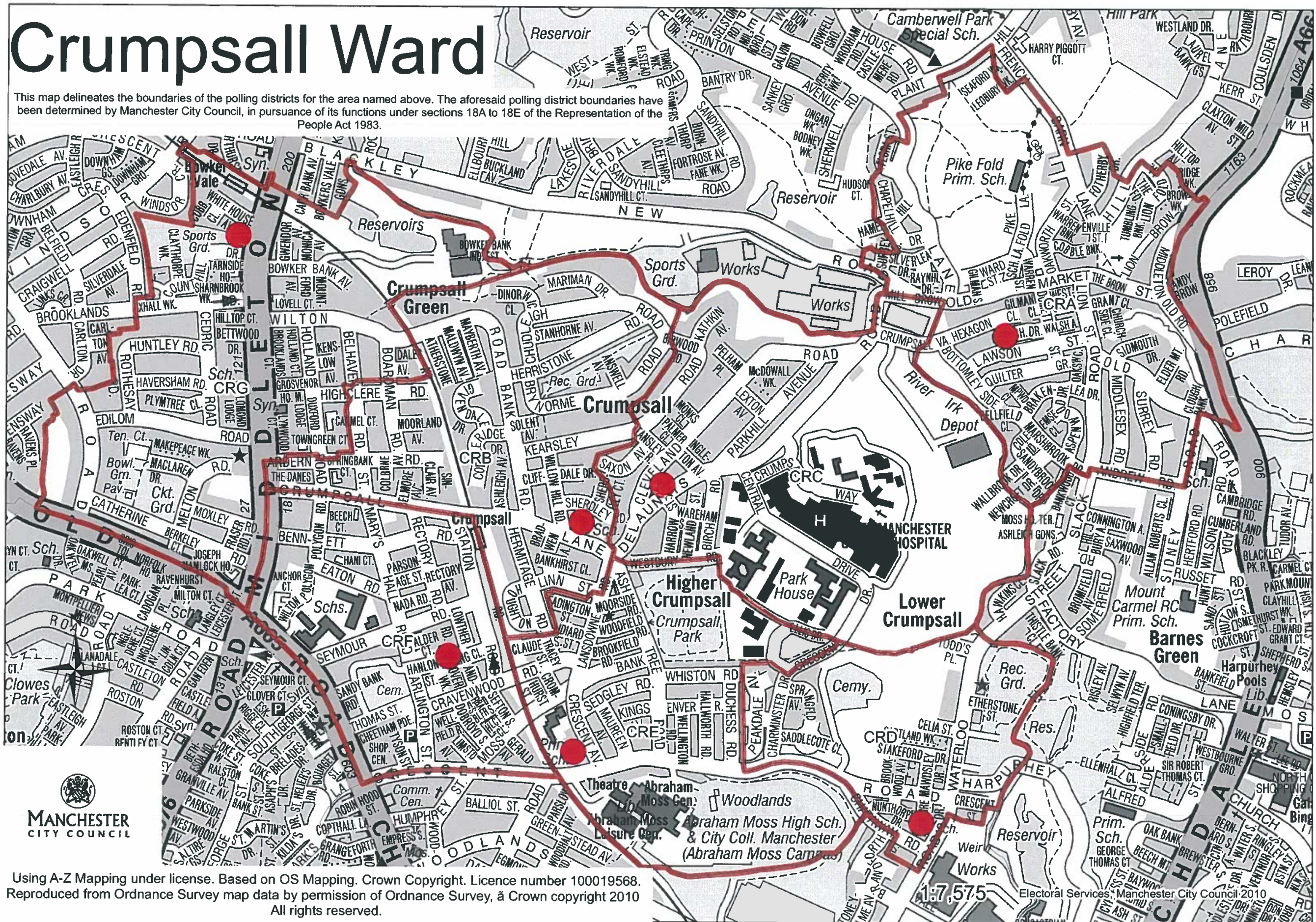
Electoral Services, Manchester City Council 2010



This map delineates the boundaries of the polling districts for the area named above. The aforesaid polling district boundaries have been determined by Manchester City Council, in pursuance of its functions under sections 18A to 18E of the Representation of the People Act 1983.

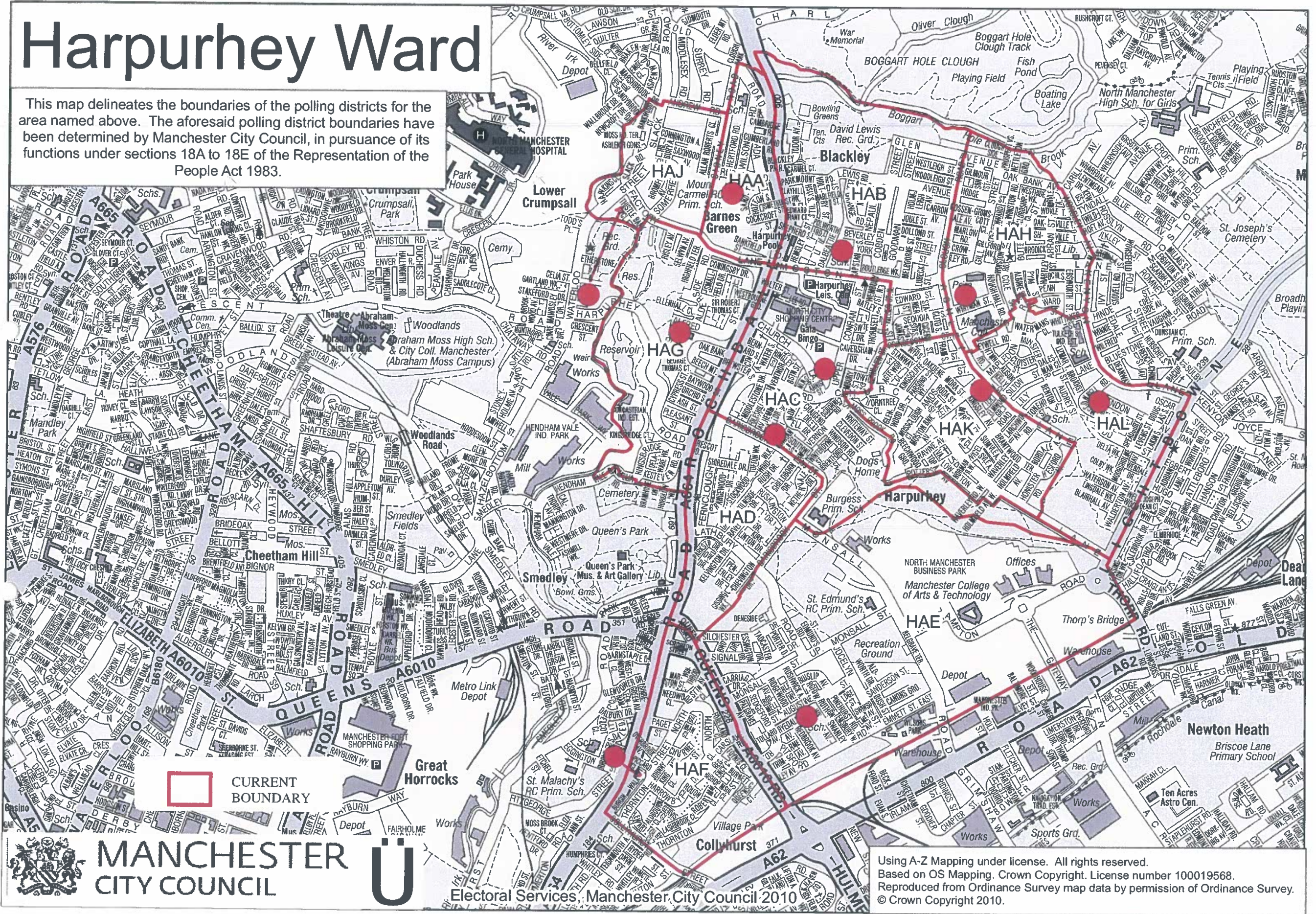






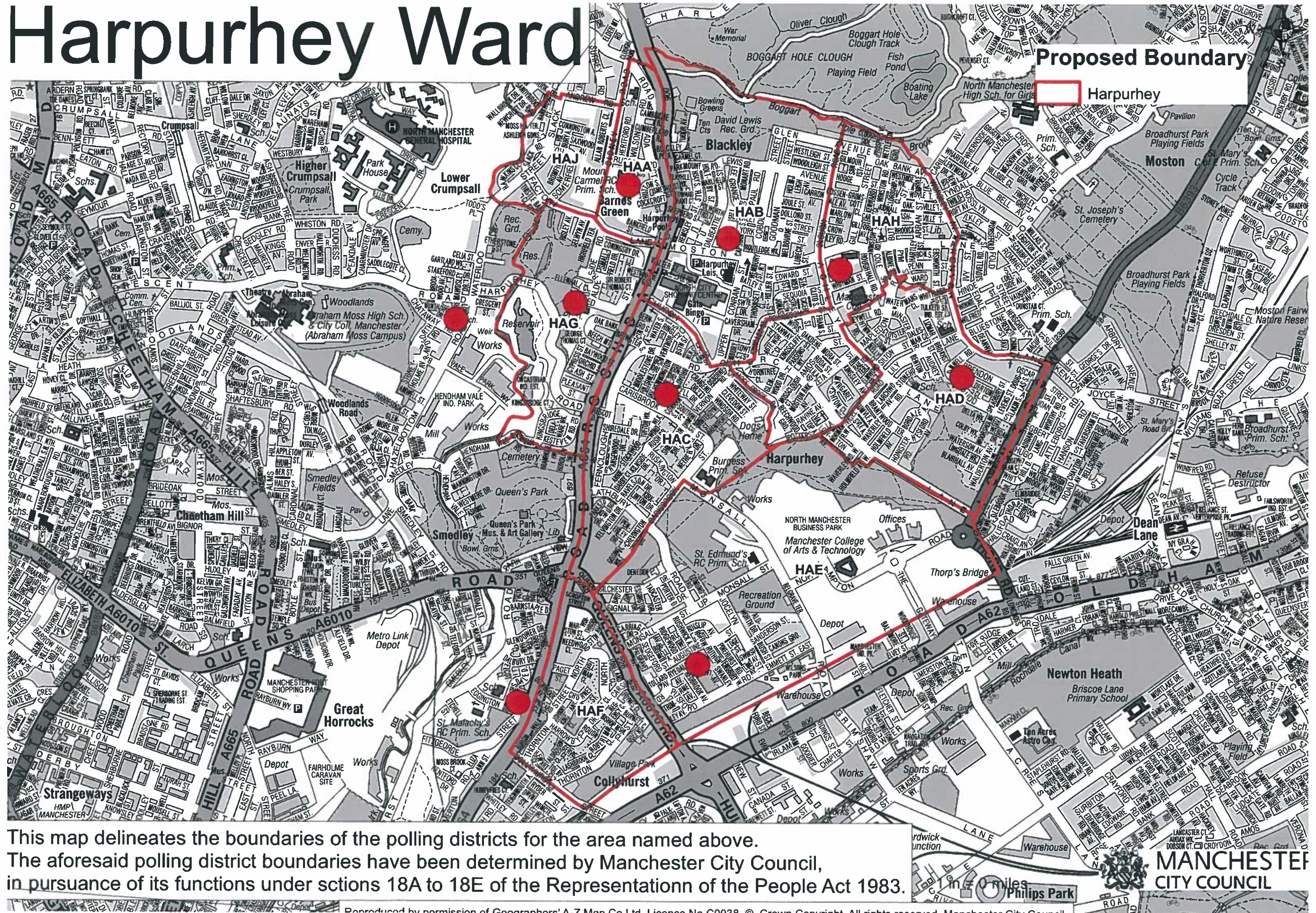
Harpurhey Ward

This map delineates the boundaries of the polling districts for the area named above. The aforesaid polling district boundaries have been determined by Manchester City Council, in pursuance of its functions under sections 18A to 18E of the Representation of the People Act 1983.



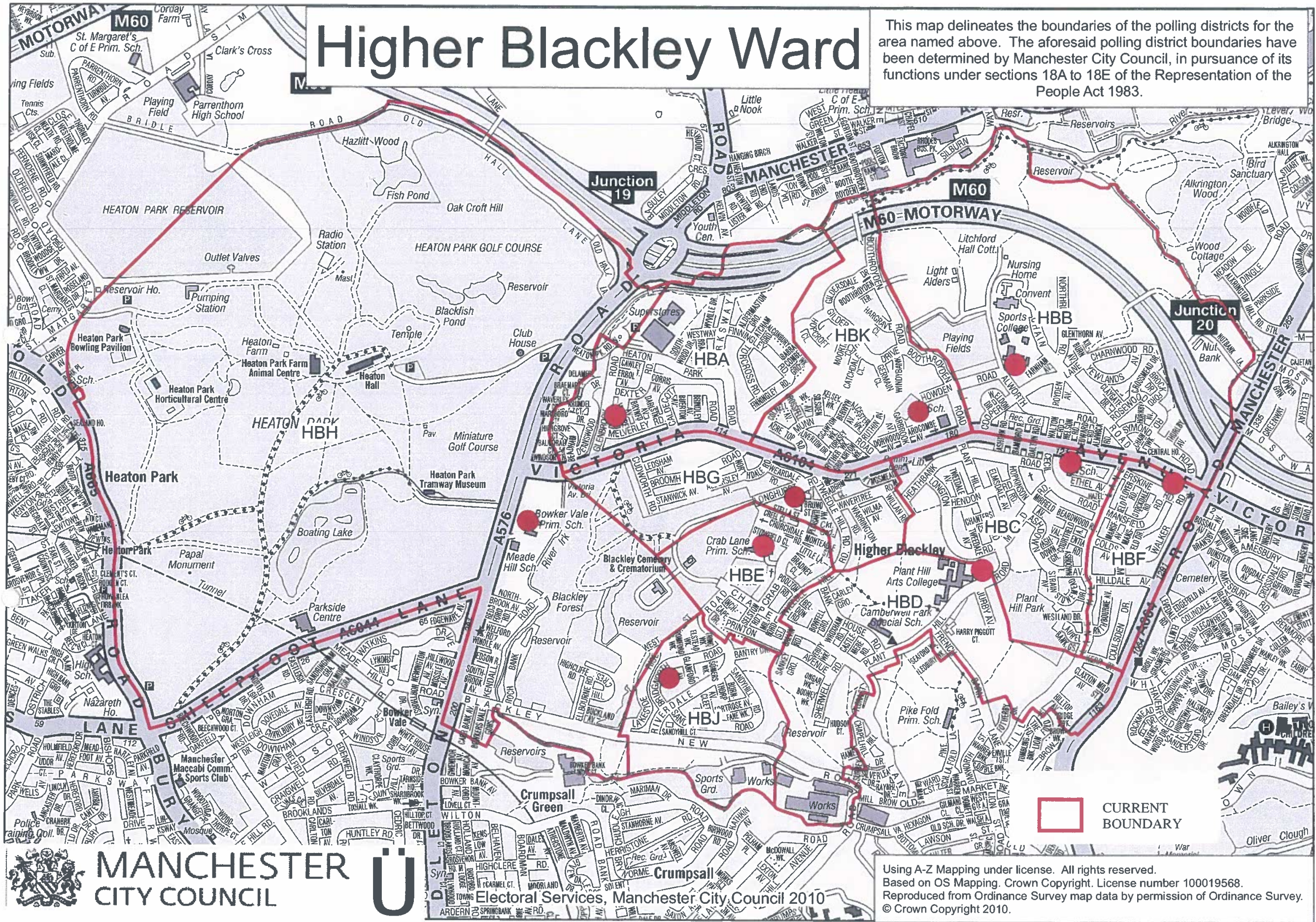
Using A-Z Mapping under license. All rights reserved.
Based on OS Mapping. Crown Copyright. License number 100019568.
Reproduced from Ordnance Survey map data by permission of Ordnance Survey.
© Crown Copyright 2010.

Harpurhey Ward

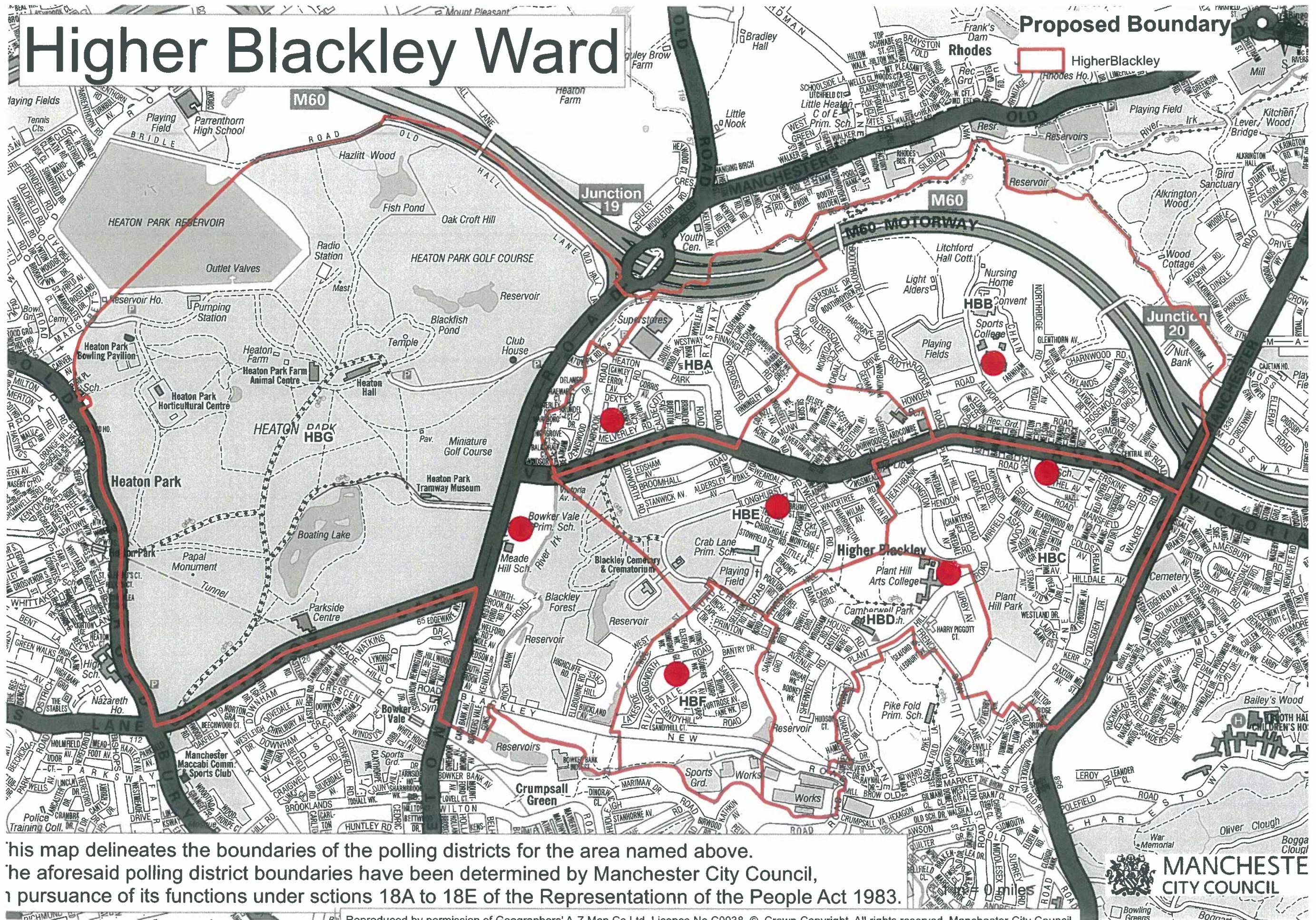


This map delineates the boundaries of the polling districts for the area named above. The aforesaid polling district boundaries have been determined by Manchester City Council, in pursuance of its functions under sections 18A to 18E of the Representation of the People Act 1983.

MANCHESTER CITY COUNCIL
1 mile 0 miles
Philips Park



Map 9

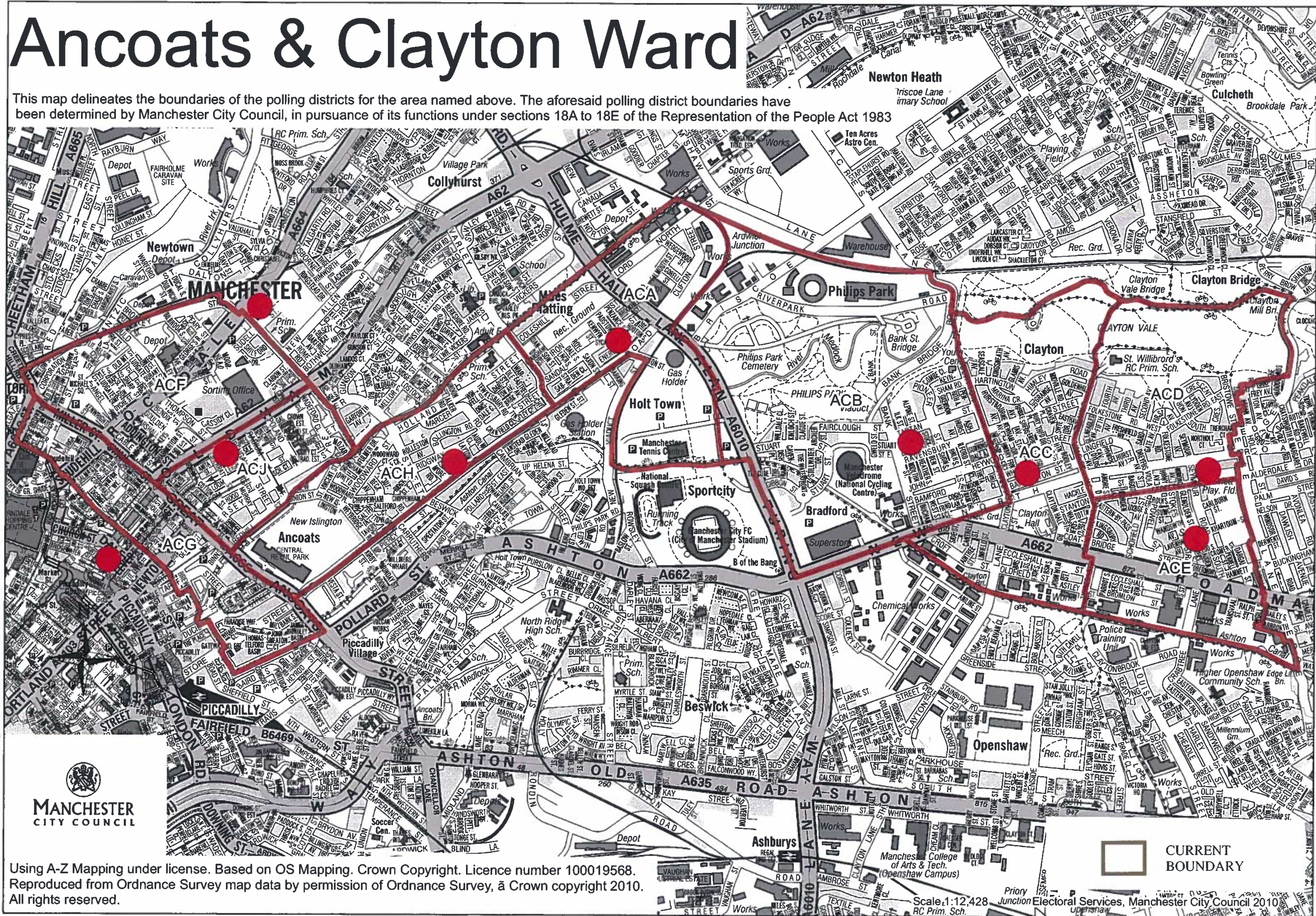


This map delineates the boundaries of the polling districts for the area named above.
The aforesaid polling district boundaries have been determined by Manchester City Council,
in pursuance of its functions under sections 18A to 18E of the Representation of the People Act 1983.



Ancoats & Clayton Ward

This map delineates the boundaries of the polling districts for the area named above. The aforesaid polling district boundaries have been determined by Manchester City Council, in pursuance of its functions under sections 18A to 18E of the Representation of the People Act 1983



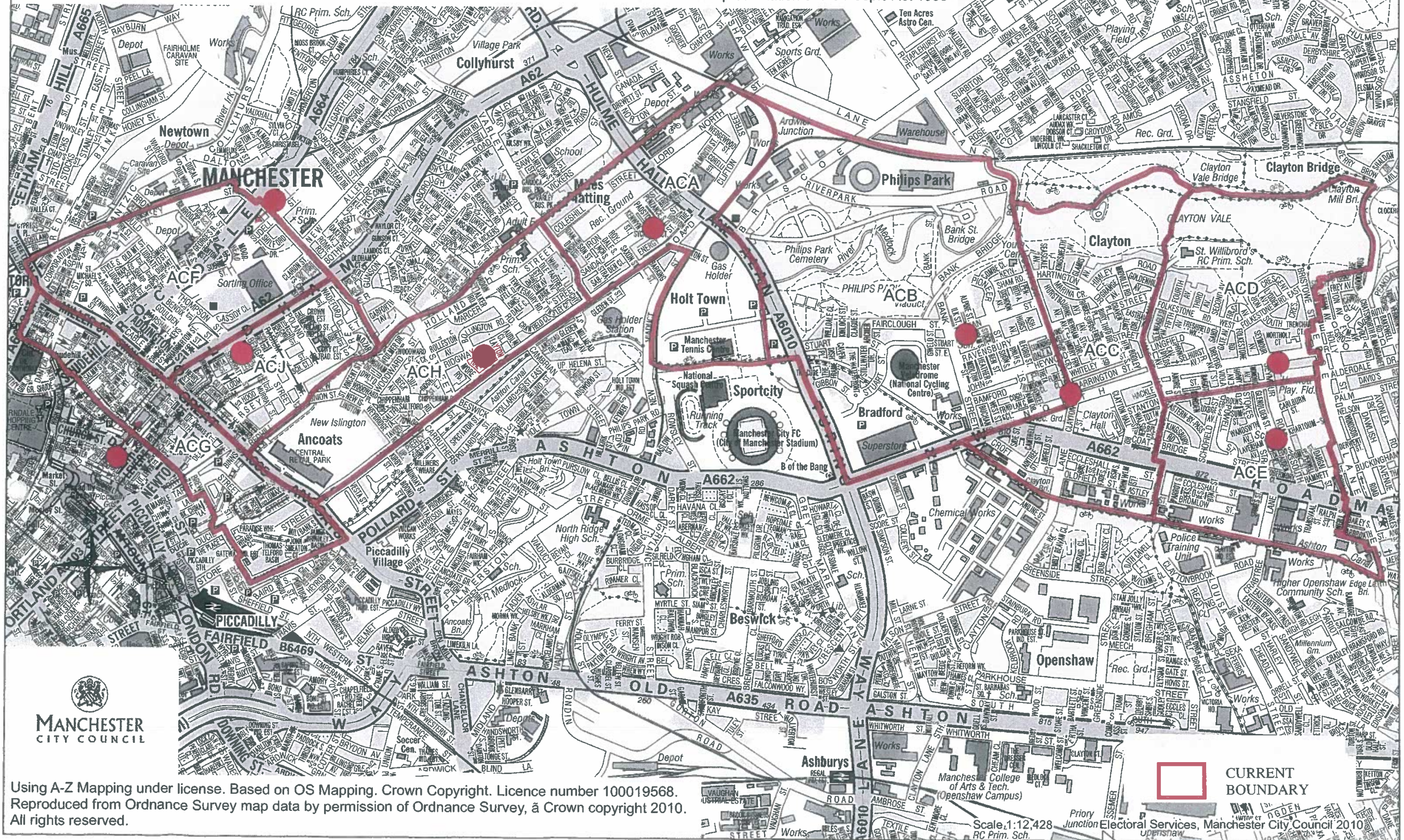
Using A-Z Mapping under license. Based on OS Mapping. Crown Copyright. Licence number 100019568.
Reproduced from Ordnance Survey map data by permission of Ordnance Survey, © Crown copyright 2010.
All rights reserved.

Scale 1:12,428

Priory Junction Electoral Services, Manchester City Council 2010

Ancoats & Clayton Ward

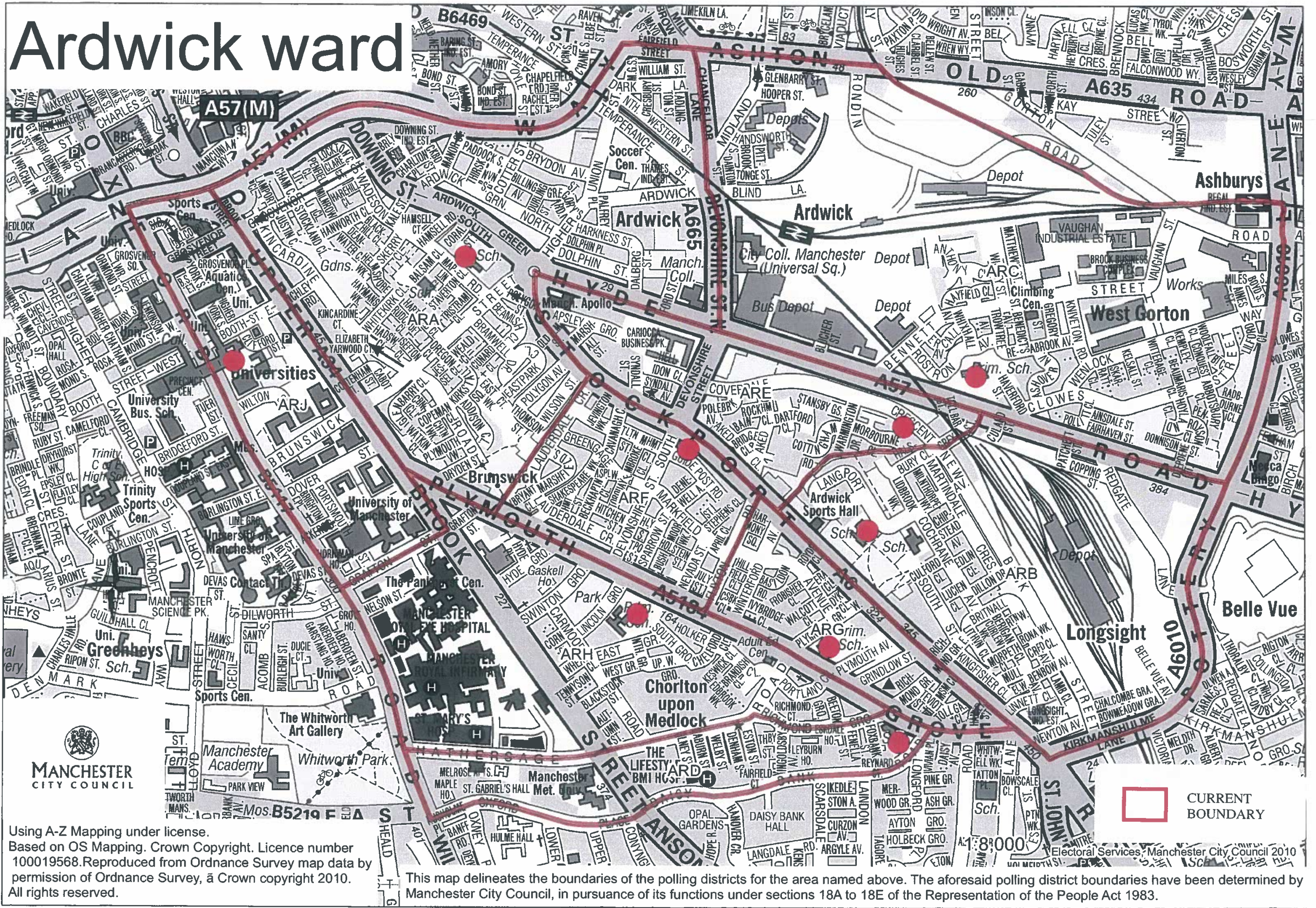
This map delineates the boundaries of the polling districts for the area named above. The aforesaid polling district boundaries have been determined by Manchester City Council, in pursuance of its functions under sections 18A to 18E of the Representation of the People Act 1983

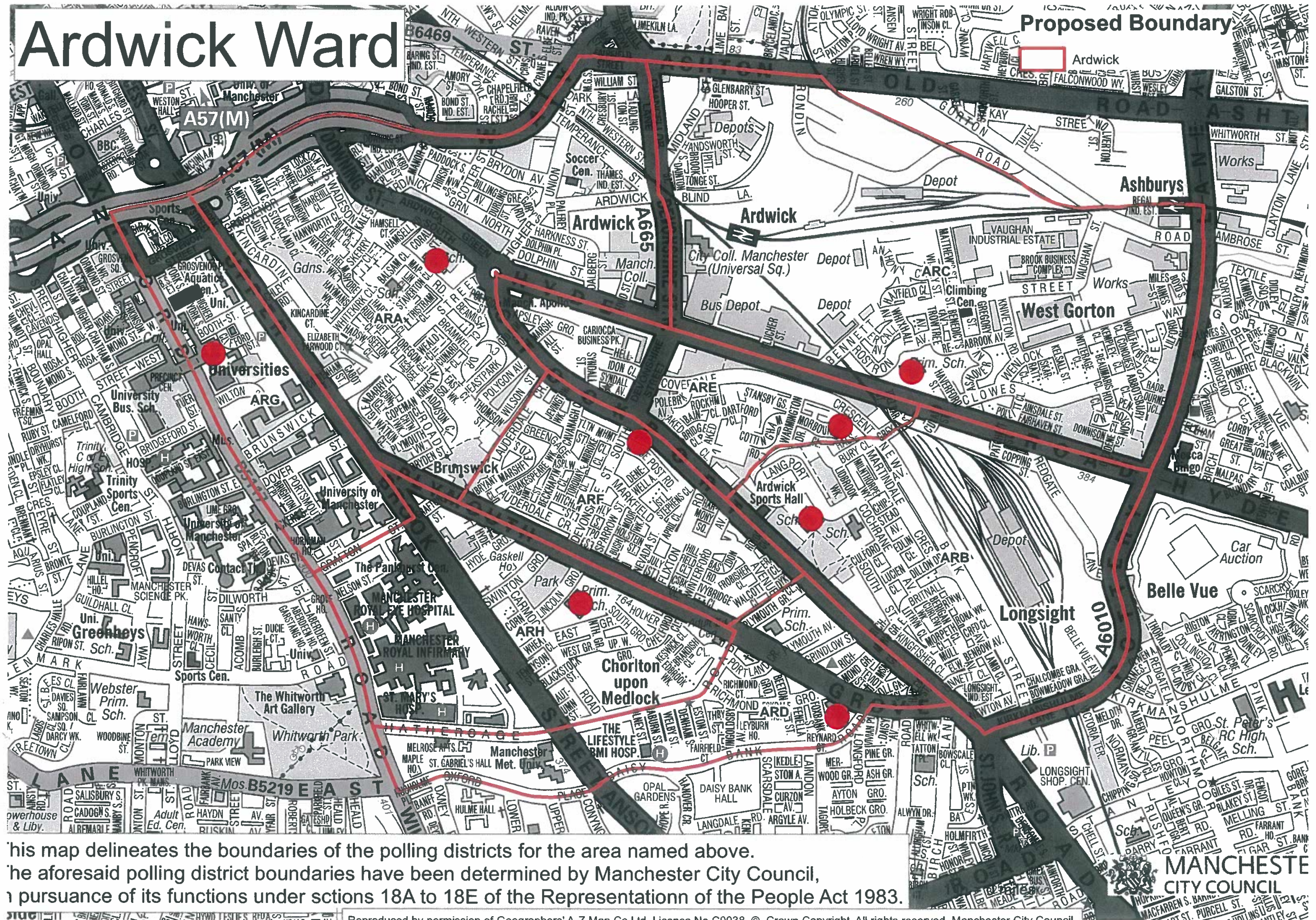


Using A-Z Mapping under license. Based on OS Mapping. Crown Copyright. Licence number 100019568.
Reproduced from Ordnance Survey map data by permission of Ordnance Survey, a Crown copyright 2010.
All rights reserved.

Scale: 1:12,428

RC Prim. Sch. Priory Junction Electoral Services, Manchester City Council 2010

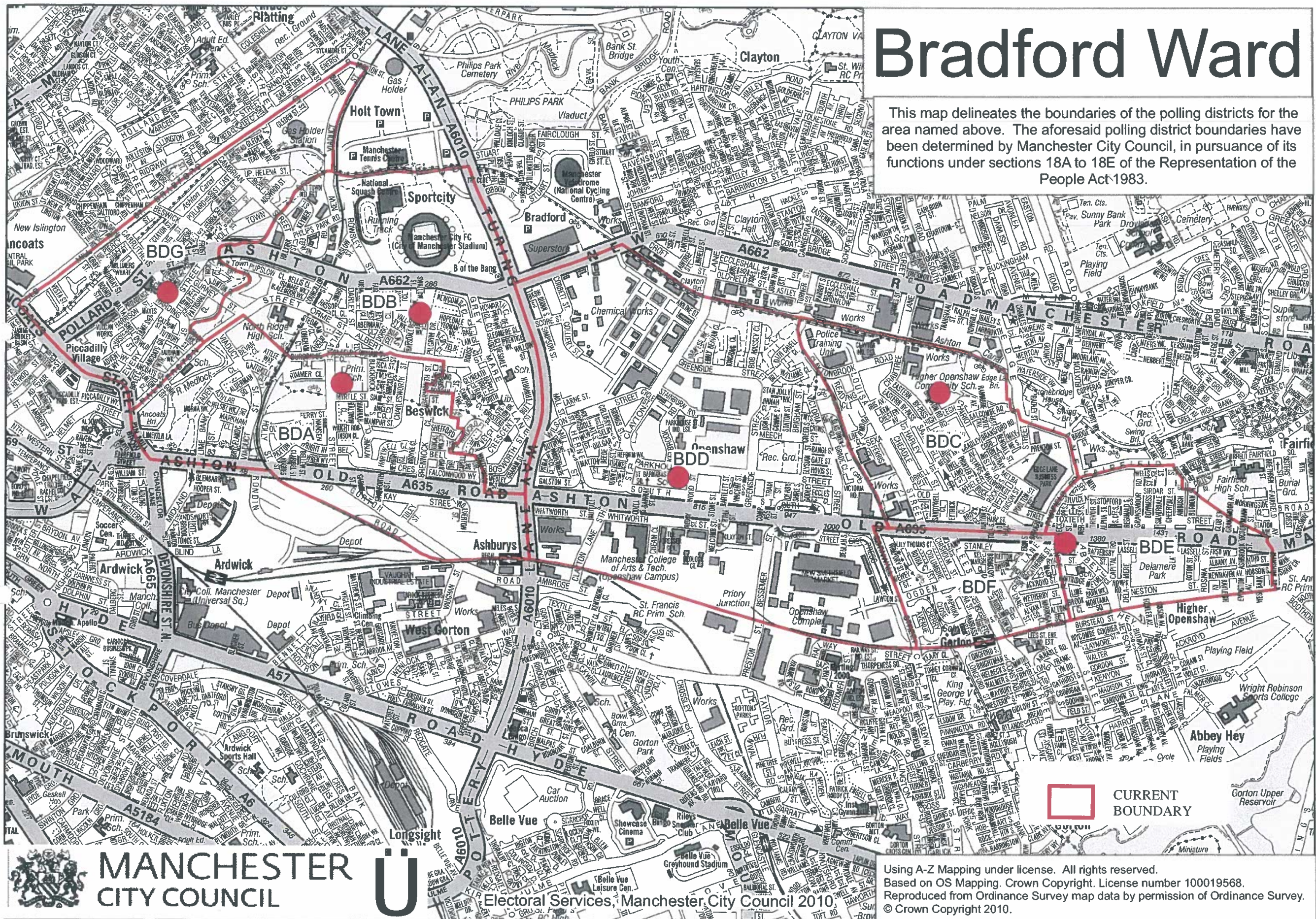




This map delineates the boundaries of the polling districts for the area named above. The aforesaid polling district boundaries have been determined by Manchester City Council, in pursuance of its functions under sections 18A to 18E of the Representation of the People Act 1983.

Bradford Ward

This map delineates the boundaries of the polling districts for the area named above. The aforesaid polling district boundaries have been determined by Manchester City Council, in pursuance of its functions under sections 18A to 18E of the Representation of the People Act 1983.

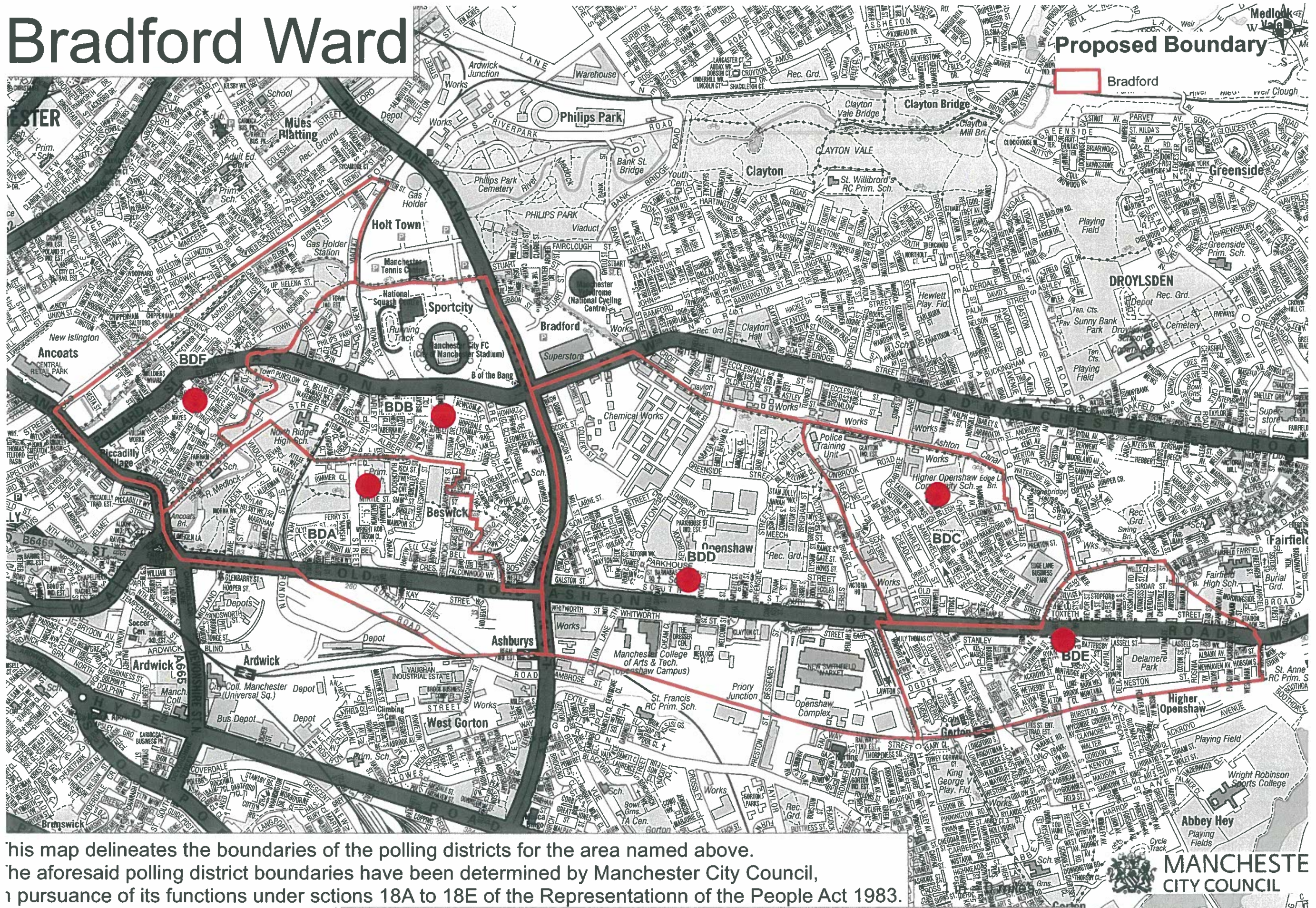


 **MANCHESTER CITY COUNCIL**

 **Electoral Services, Manchester City Council 2010**

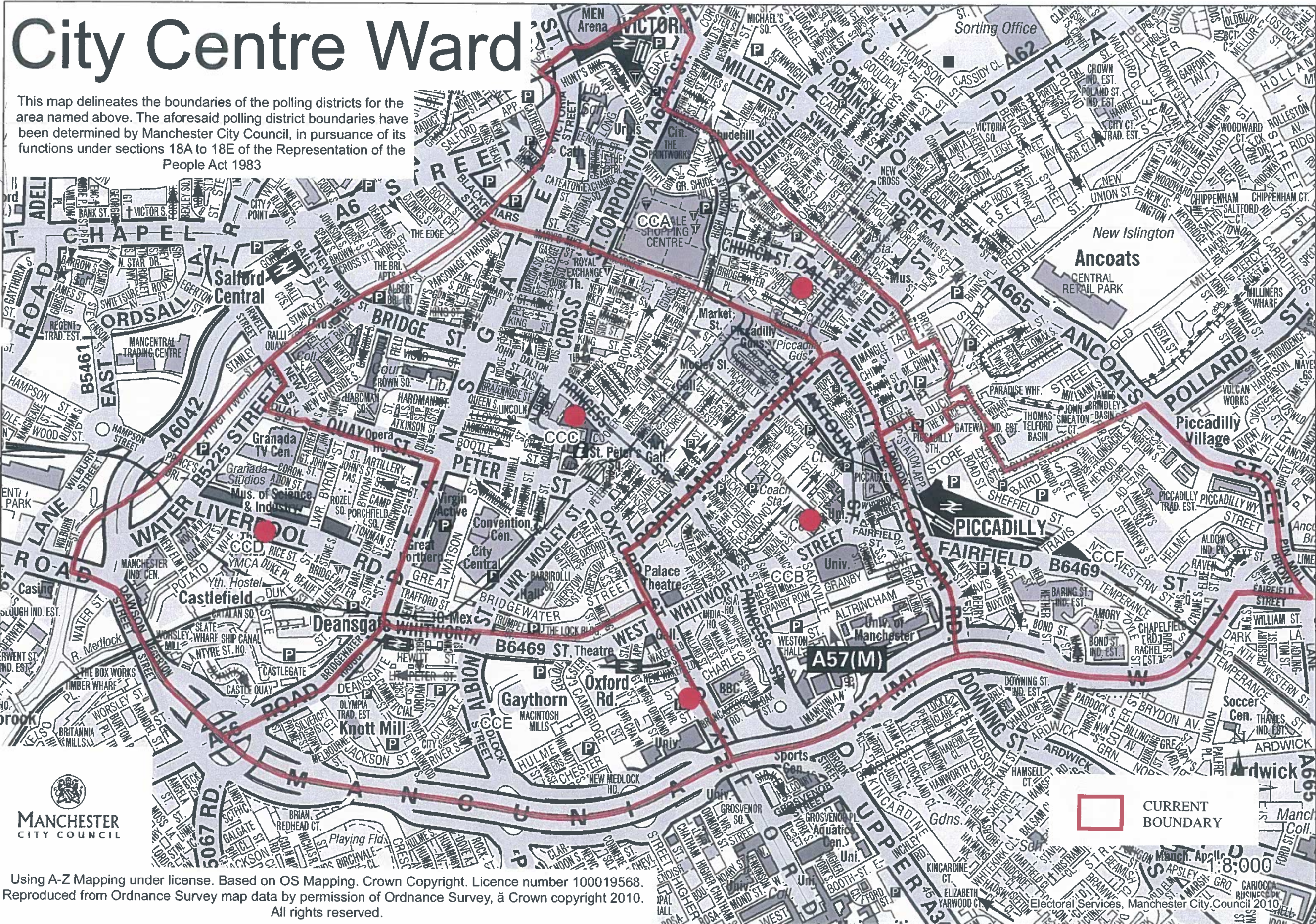
Using A-Z Mapping under license. All rights reserved.
Based on OS Mapping. Crown Copyright. License number 100019568.
Reproduced from Ordnance Survey map data by permission of Ordnance Survey.
© Crown Copyright 2010.

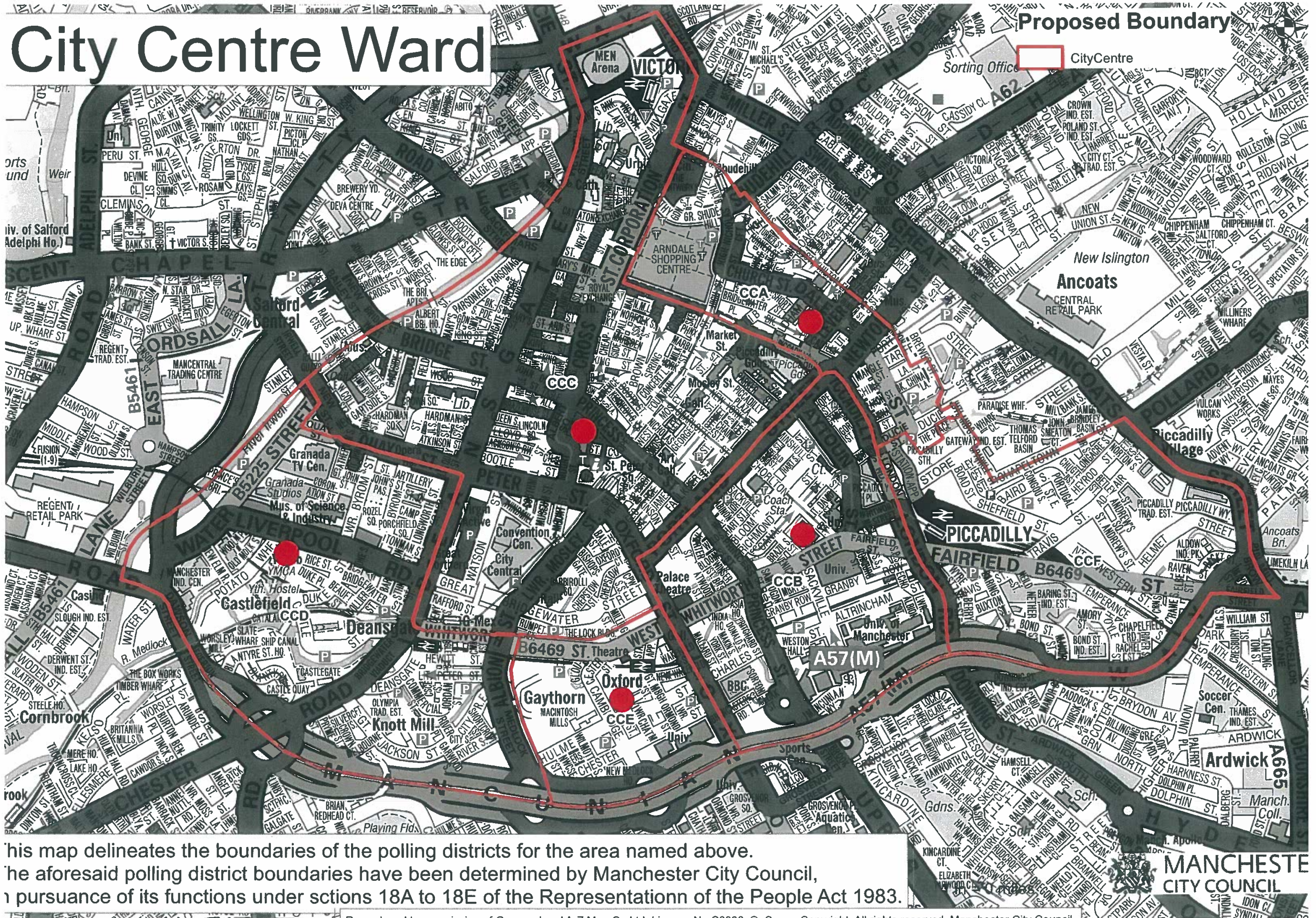
Bradford Ward



This map delineates the boundaries of the polling districts for the area named above. The aforesaid polling district boundaries have been determined by Manchester City Council, in pursuance of its functions under sections 18A to 18E of the Representation of the People Act 1983.

MANCHESTER CITY COUNCIL

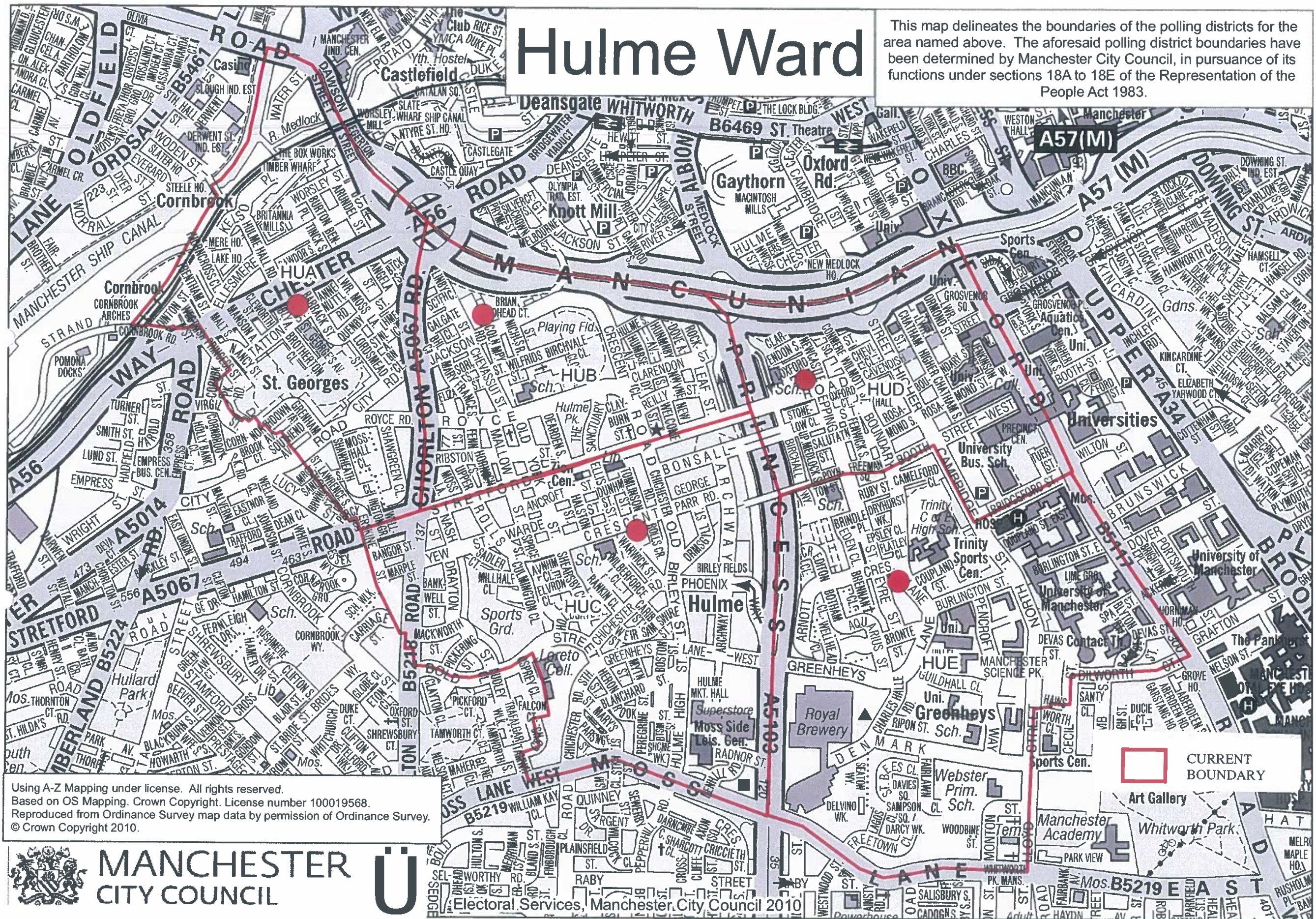




This map delineates the boundaries of the polling districts for the area named above. The aforesaid polling district boundaries have been determined by Manchester City Council, in pursuance of its functions under sections 18A to 18E of the Representation of the People Act 1983.

Hulme Ward

This map delineates the boundaries of the polling districts for the area named above. The aforesaid polling district boundaries have been determined by Manchester City Council, in pursuance of its functions under sections 18A to 18E of the Representation of the People Act 1983.



Using A-Z Mapping under license. All rights reserved.
Based on OS Mapping. Crown Copyright. License number 100019568.
Reproduced from Ordnance Survey map data by permission of Ordnance Survey.
© Crown Copyright 2010.



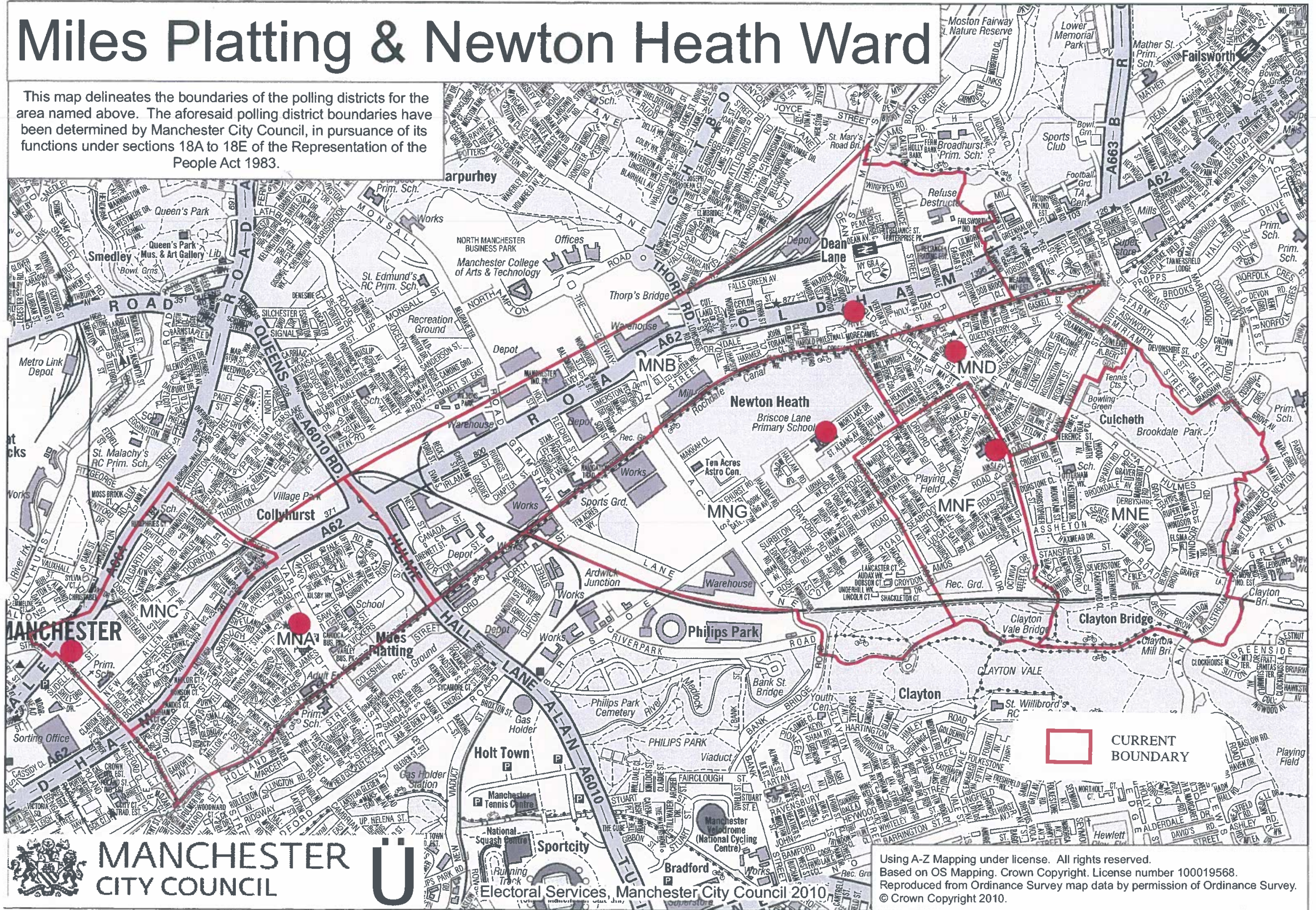
MANCHESTER
CITY COUNCIL



Electoral Services, Manchester City Council 2010

Miles Platting & Newton Heath Ward

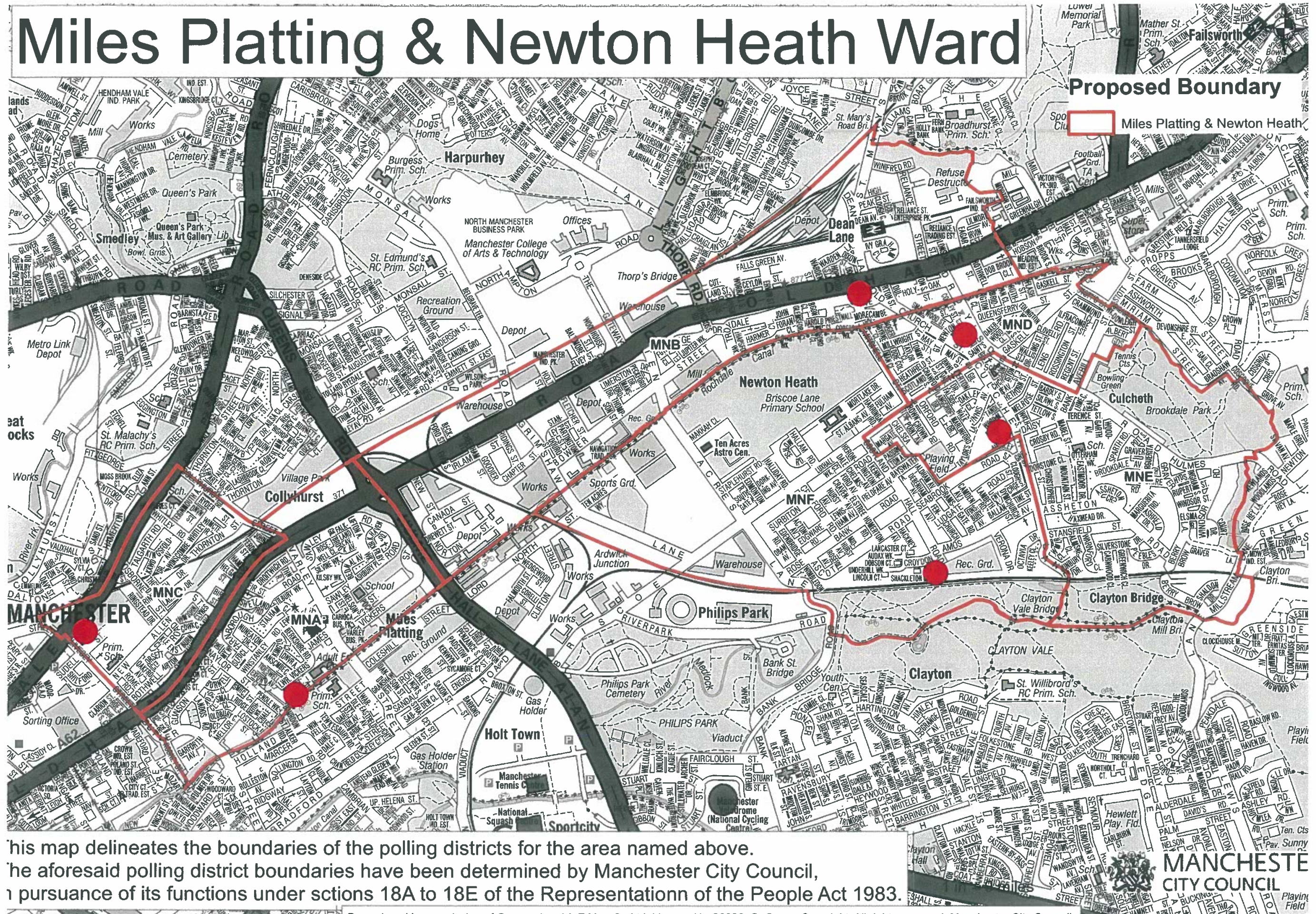
This map delineates the boundaries of the polling districts for the area named above. The aforesaid polling district boundaries have been determined by Manchester City Council, in pursuance of its functions under sections 18A to 18E of the Representation of the People Act 1983.



Electoral Services, Manchester City Council 2010

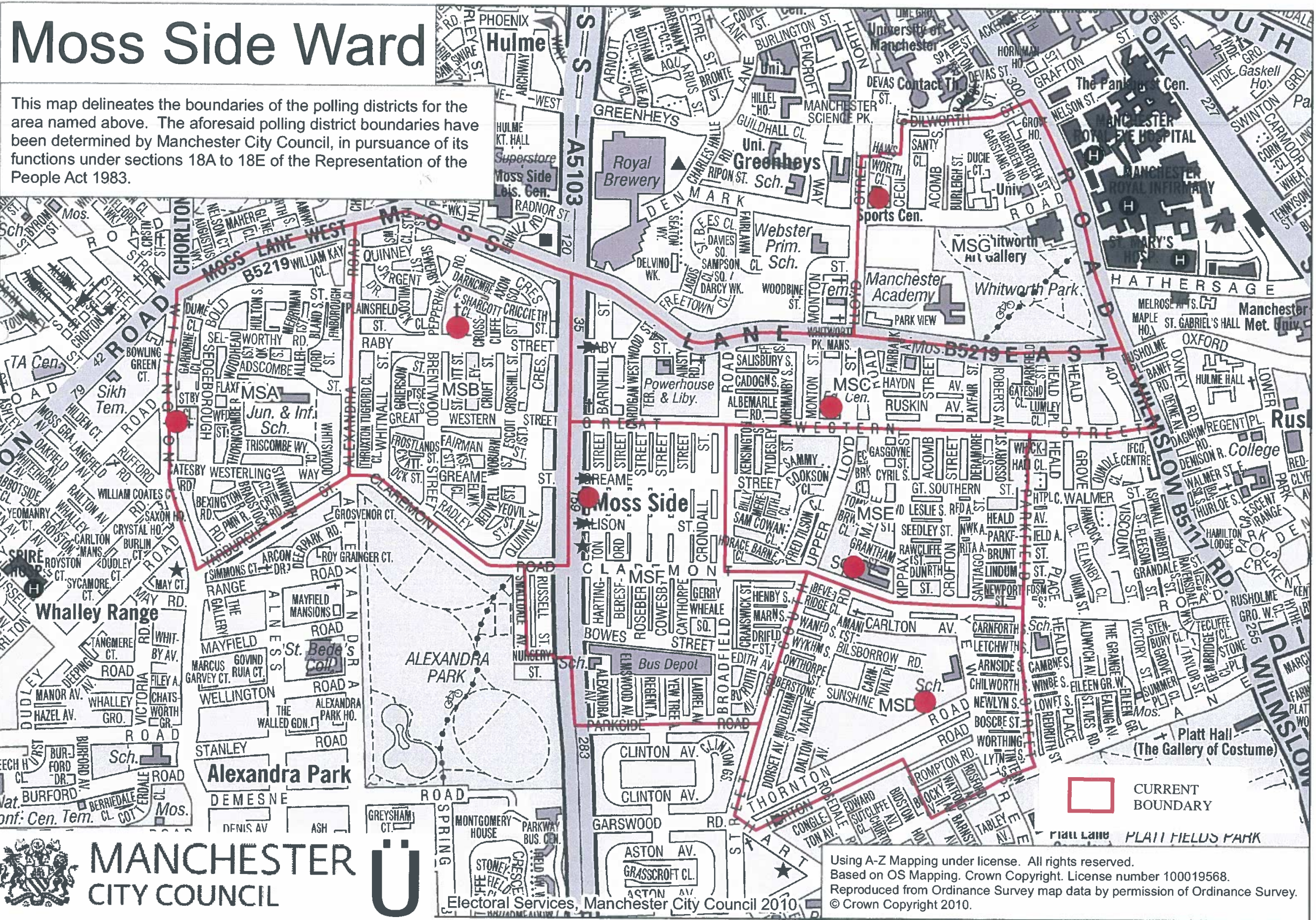
Using A-Z Mapping under license. All rights reserved.
Based on OS Mapping. Crown Copyright. License number 100019568.
Reproduced from Ordnance Survey map data by permission of Ordnance Survey.
© Crown Copyright 2010.

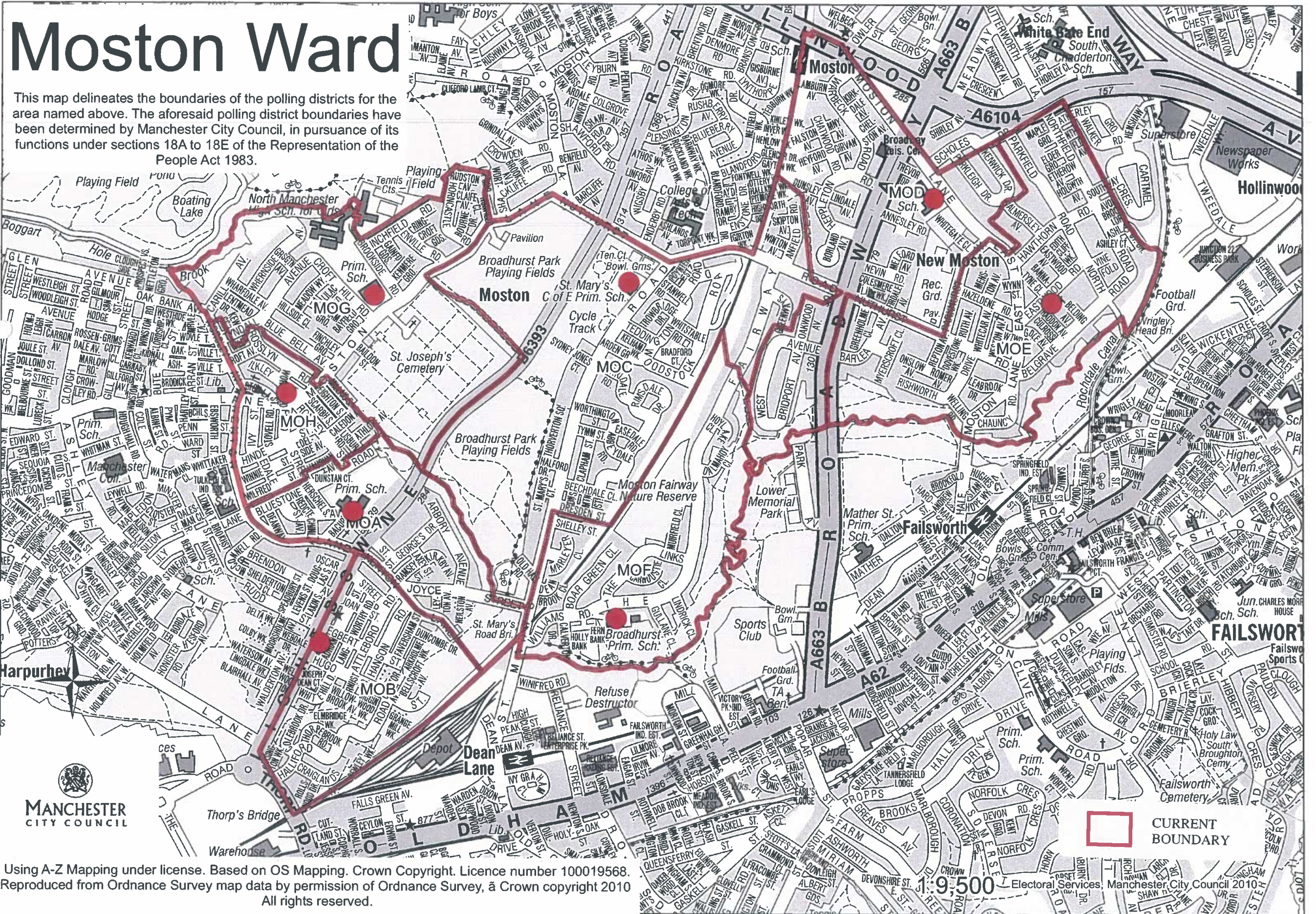
Miles Platting & Newton Heath Ward

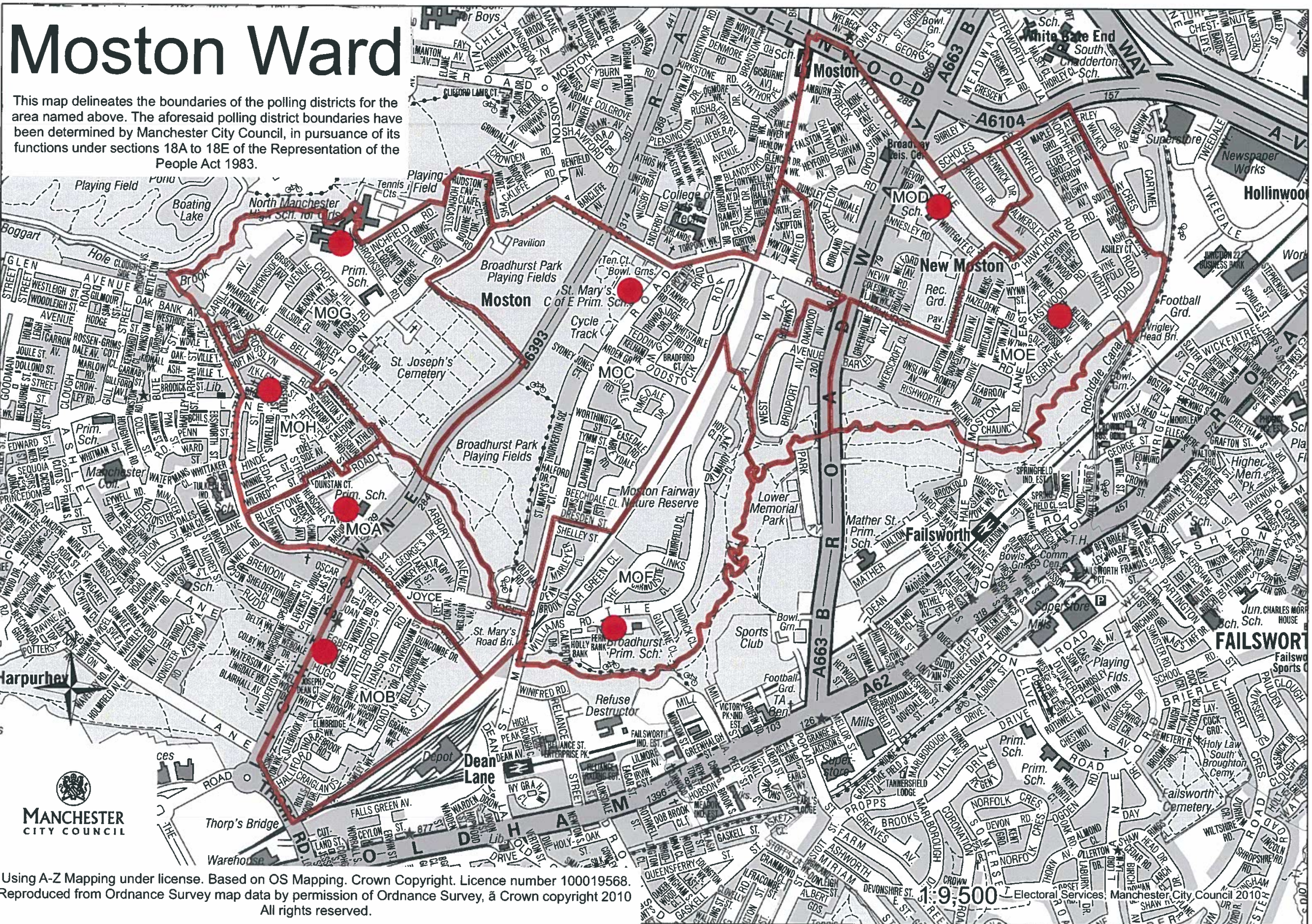


This map delineates the boundaries of the polling districts for the area named above. The aforesaid polling district boundaries have been determined by Manchester City Council, in pursuance of its functions under sections 18A to 18E of the Representation of the People Act 1983.

Reproduced by permission of Geographers' A-Z Map Co Ltd. Licence No G0038. © Crown Copyright. All rights reserved. Manchester City Council

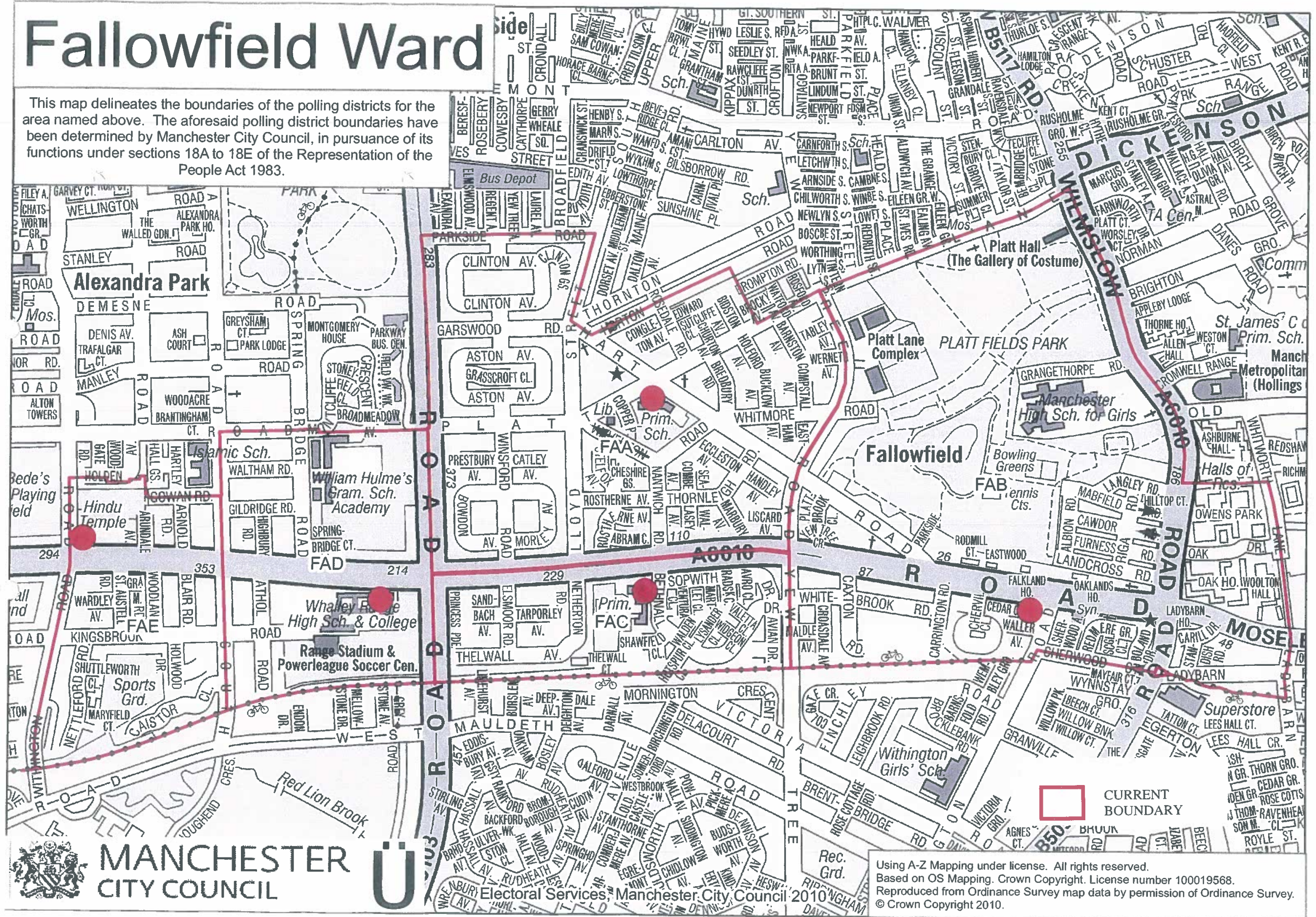






Fallowfield Ward

This map delineates the boundaries of the polling districts for the area named above. The aforesaid polling district boundaries have been determined by Manchester City Council, in pursuance of its functions under sections 18A to 18E of the Representation of the People Act 1983.

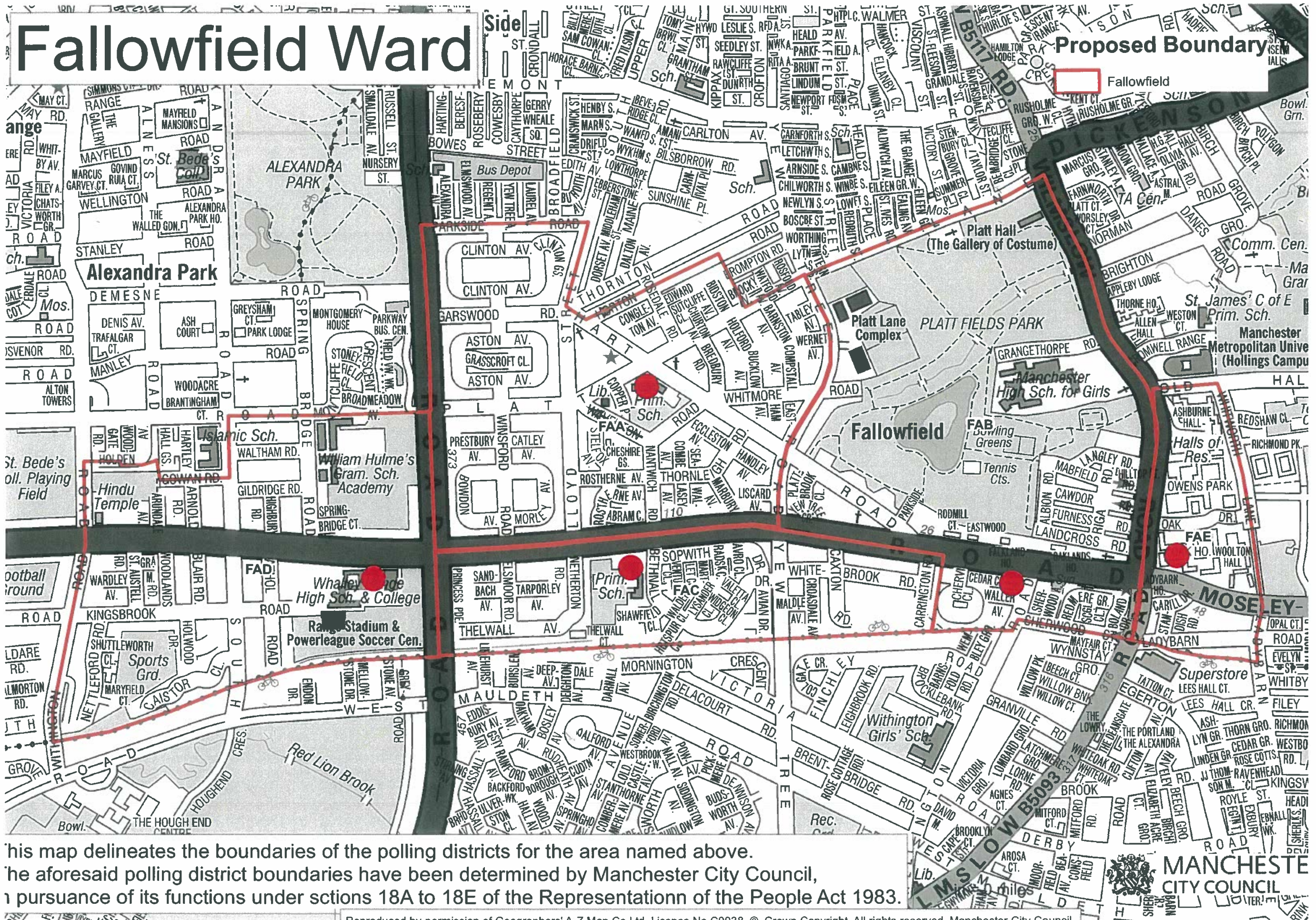


MANCHESTER
CITY COUNCIL



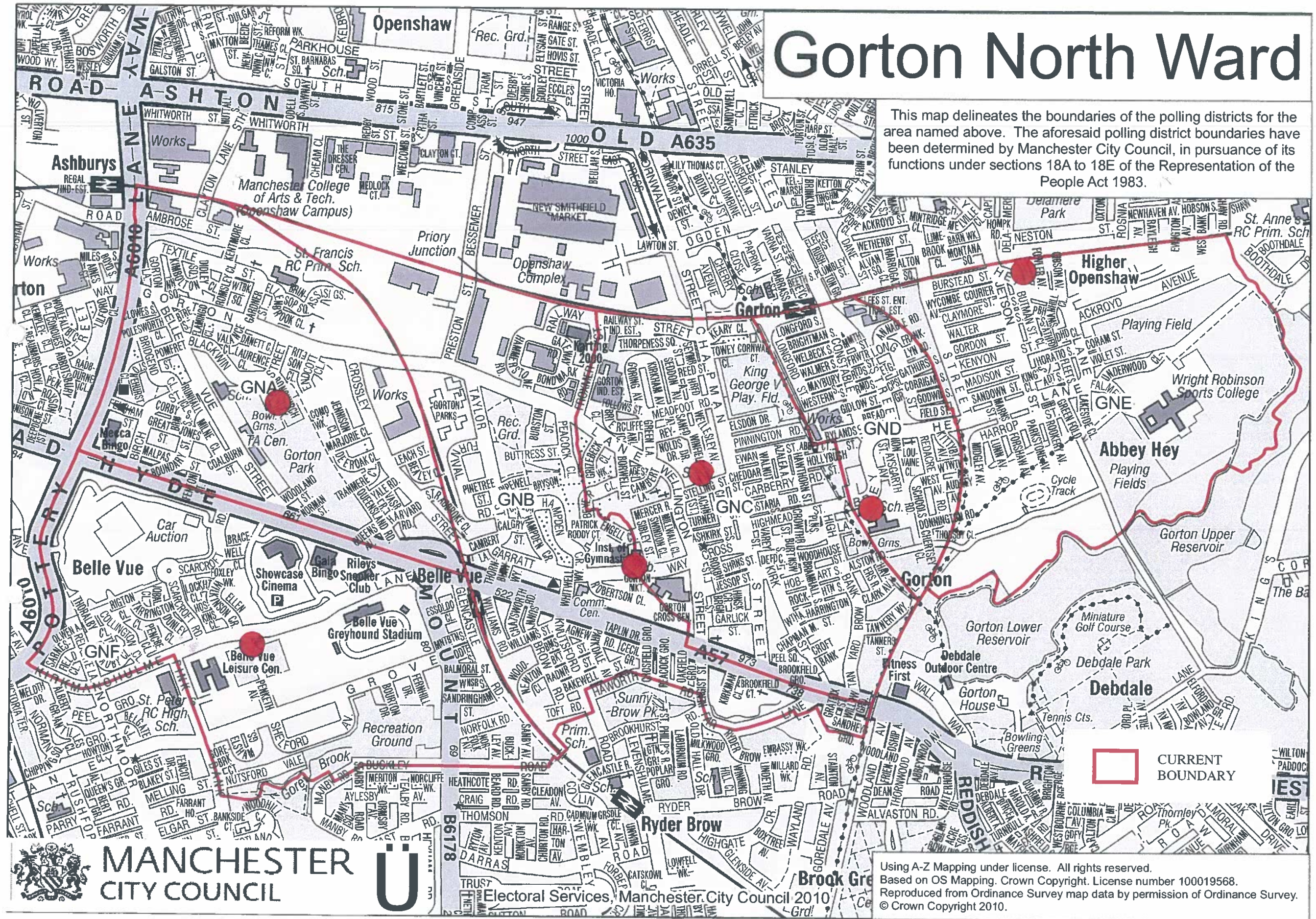
Electoral Services Manchester City Council 2010

Using A-Z Mapping under license. All rights reserved.
Based on OS Mapping. Crown Copyright. License number 100019568.
Reproduced from Ordinance Survey map data by permission of Ordnance Survey.
© Crown Copyright 2010.



This map delineates the boundaries of the polling districts for the area named above. The aforesaid polling district boundaries have been determined by Manchester City Council, in pursuance of its functions under sections 18A to 18E of the Representation of the People Act 1983.

Reproduced by permission of Geographers' A-Z Map Co Ltd. Licence No G0038. © Crown Copyright. All rights reserved. Manchester City Council



Gorton North Ward

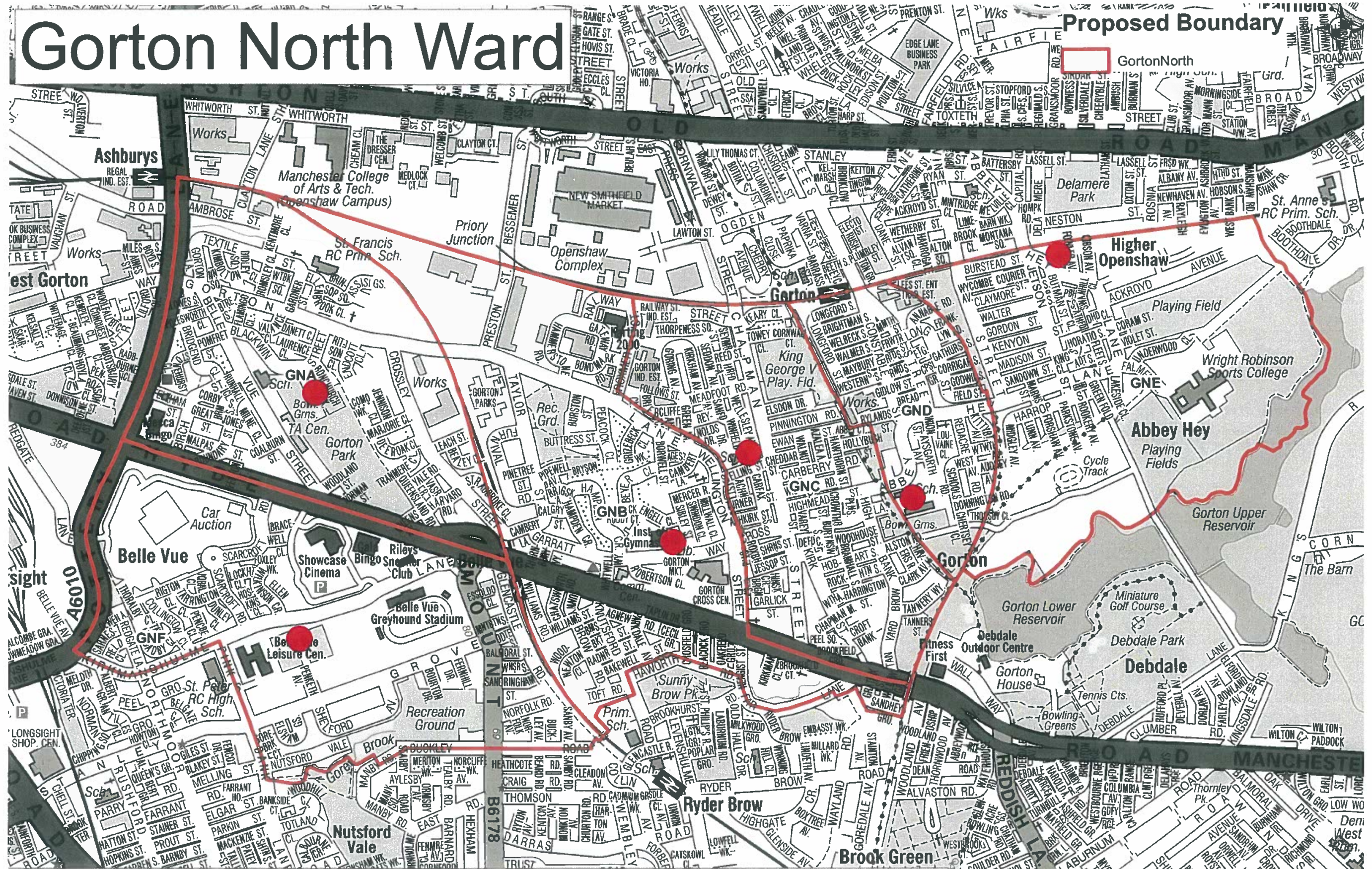
This map delineates the boundaries of the polling districts for the area named above. The aforesaid polling district boundaries have been determined by Manchester City Council, in pursuance of its functions under sections 18A to 18E of the Representation of the People Act 1983.

 CURRENT BOUNDARY



Electoral Services, Manchester City Council 2010

Using A-Z Mapping under license. All rights reserved.
Based on OS Mapping. Crown Copyright. License number 100019568.
Reproduced from Ordnance Survey map data by permission of Ordnance Survey.
© Crown Copyright 2010.



This map delineates the boundaries of the polling districts for the area named above. The aforesaid polling district boundaries have been determined by Manchester City Council, in pursuance of its functions under sections 18A to 18E of the Representation of the People Act 1983.

MANCHESTER CITY COUNCIL